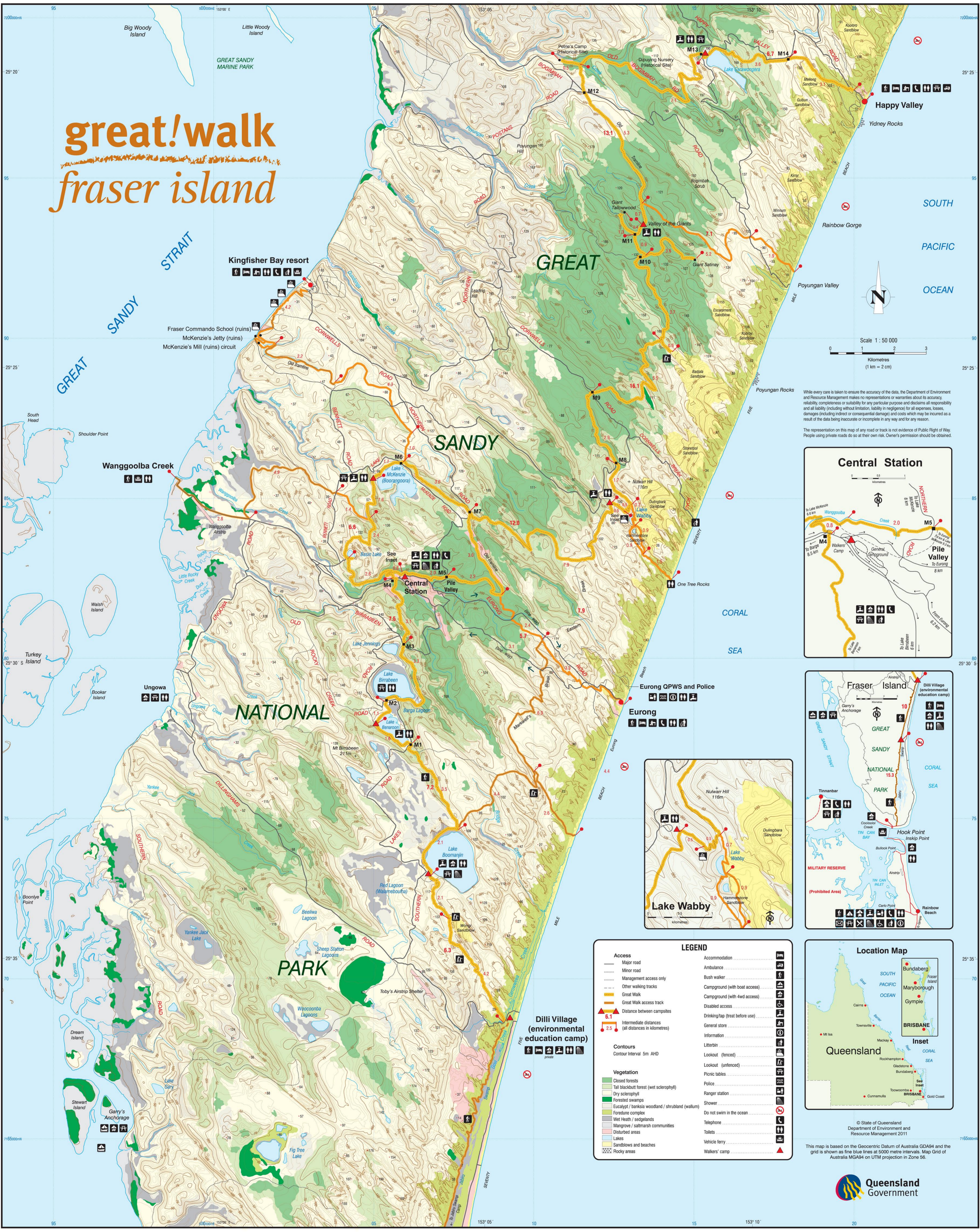
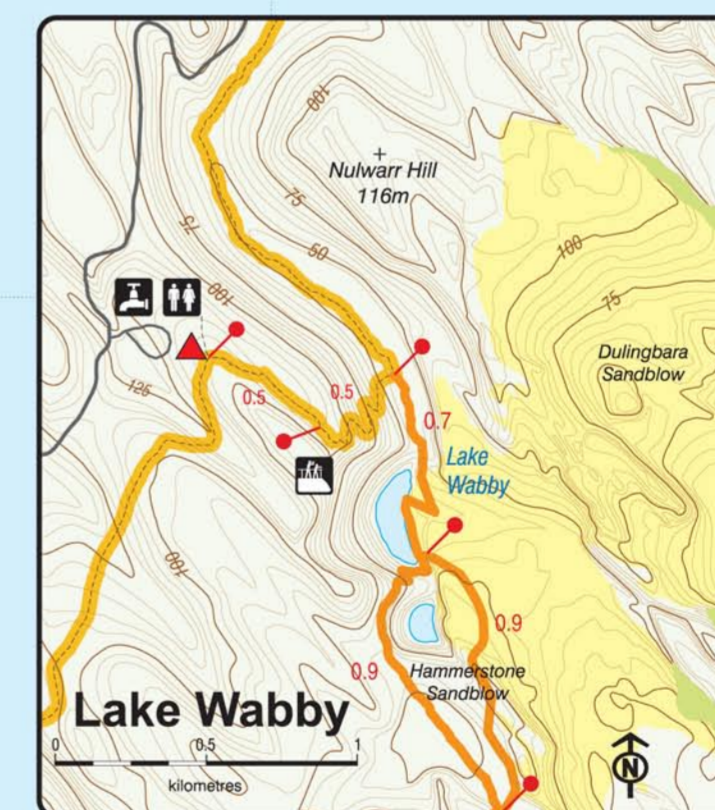
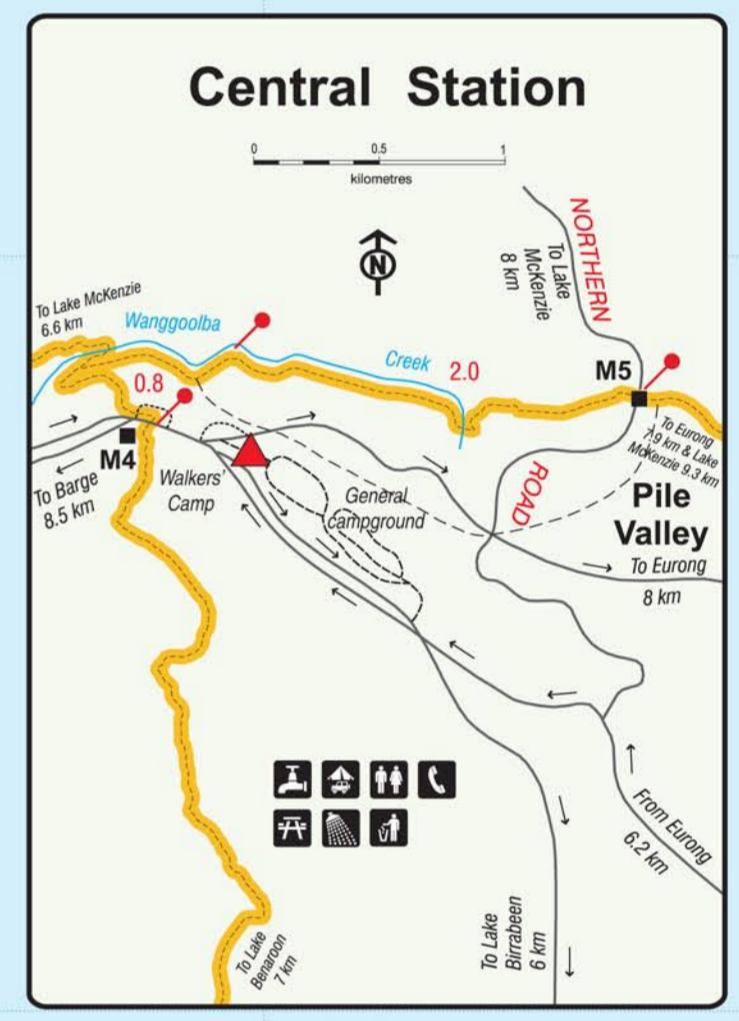


great!walk fraser island



While every care is taken to ensure the accuracy of the data, the Department of Environment and Resource Management makes no representations or warranties about its accuracy, reliability, completeness or suitability for any particular purpose and disclaims all responsibility and all liability (including without limitation, liability in negligence) for all expenses, losses, damages (including indirect or consequential damage) and costs which may be incurred as a result of the data being inaccurate or incomplete in any way and for any reason.

The representation on this map of any road or track is not evidence of Public Right of Way. People using private roads do so at their own risk. Owner's permission should be obtained.



LEGEND			
	Major road		Accommodation
	Minor road		Ambulance
	Management access only		Bush walker
	Other walking tracks		Campground (with boat access)
	Great Walk		Campground (with 4wd access)
	Great Walk access track		Disabled access
	Distance between campsites		Drinking tap (treat before use)
	Intermediate distances (all distances in kilometres)		General store
	Contours		Information
	Contour Interval 5m AHD		Litterbin
	Vegetation		Lookout (fenced)
	Closed forests		Lookout (unfenced)
	Tall blackbutt forest (wet sclerophyll)		Picnic tables
	Dry sclerophyll		Police
	Forested swamps		Ranger station
	Eucalypt/banksia woodland/shrubland (wallum)		Shower
	Foredune complex		Do not swim in the ocean
	Wet Heath/sedgeland		Telephone
	Mangrove/saltmarsh communities		Toilets
	Disturbed areas		Vehicle ferry
	Lakes		Walkers' camp
	Sandblows and beaches		
	Rocky areas		



© State of Queensland
Department of Environment and Resource Management 2011

This map is based on the Geocentric Datum of Australia GDA94 and the grid is shown as fine blue lines at 5000 metre intervals. Map Grid of Australia MGA94 on UTM projection in Zone 56.

